



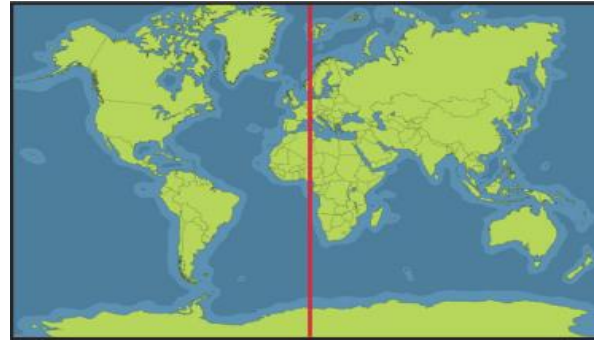
## Key Vocabulary:

United Kingdom	The United Kingdom is made up of England, Scotland, Wales and Northern Ireland.
Great Britain	Great Britain is made up of England, Scotland and Wales.
London	London is the capital city of England.
River Thames	The River Thames is a river that flows through London.
The English Channel	The English Channel is the sea between England and France.
County	A geographical region of a country.
Terrain	a stretch of land or ground, or the natural characteristics of its surface.
Land use	Human use of the land.
Longitude	Imaginary lines around the world to find out how far east or west a place is. These lines run from the top of the Earth to the bottom.
Latitude	We use lines of latitude to find out how far north or south a place is. These lines run parallel to the Equator.

# Geography

## Our Changing Nation





### United Kingdom



### Prime Meridian:

This imaginary line runs through the Royal Observatory in Greenwich. It is also used as the basis for the world's time zones.

## The UK

Country	Flag	Capital City	Key Landmarks	Key Rivers	High Ground
England		London	Stonehenge	Thames	Pennines
Scotland		Edinburgh	Ben Nevis	Tay	Grampian Mountains
Wales		Cardiff	Snowdon	Severn (also flows through England)	Cambrian Mountains
Northern Ireland		Belfast	Giant's Causeway	Bann	Sperrin Mountains

Longitude and latitude are imaginary lines, and they are used to help locate where a place is in the world.

Latitude - North to South  
Longitude - East to West

